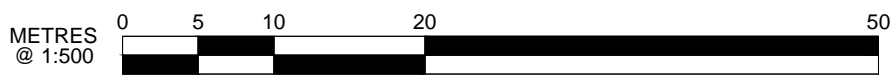
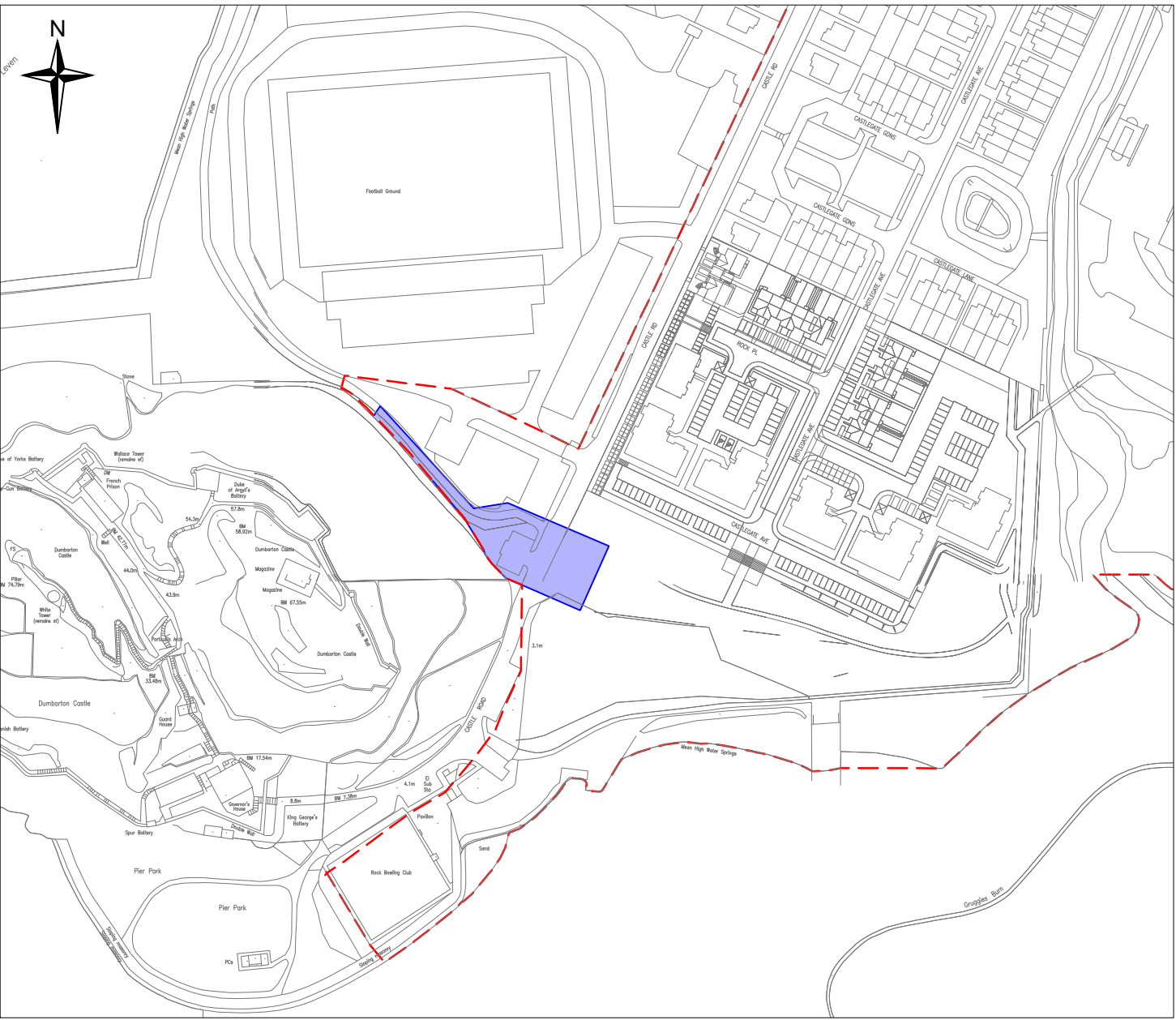


EXISTING PLAN / GENERAL ARRANGEMENT
SCALE 1:250



DO NOT SCALE FROM THIS DRAWING

SAFETY HEALTH AND ENVIRONMENTAL INFORMATION

In addition to the hazard/risks normally associated with the types of work detailed on this drawing, note the following risks and information.
Risks listed here are not exhaustive.
Refer to 153386/DAF/001 for full list of hazards associated with construction.

CONSTRUCTION
1.RESTRICTED SITE
2.INTERFACE WITH THE PUBLIC
3.NEAR TO HIGHWAYS
4.NEAR TO RAILWAYS
5.NEAR TO WATERWAYS
6.OVERHEAD CABLES (OLE)

MAINTENANCE AND INSPECTION

RESIDUAL DESIGN RISKS

For information relating to use, cleaning and maintenance refer to the Health and Safety file.
It is assumed that all works will be carried out by a competent contractor working, where appropriate, to an approved method statement.
This plan is based on the Ordnance Survey map with the permission of the controller of HMSO, Crown Copyright. Unauthorised reproduction infringes Crown Copyright and may lead to prosecution or civil proceedings.

Legend:
Area covered by design
Scheme Boundary
Existing wall
Scheduled monument boundary

P01.2	20-03-24	SECOND ISSUE	SM	SRB	SJGS
P01.1	15-03-24	FIRST ISSUE	SM	SRB	SJGS
Rev	Date	Description	Drawn	Chkd	Appd

For Information

West Dunbartonshire COUNCIL

Balfour Beatty FAIRHURST

SCAPE SCOTLAND CIVIL ENGINEERING

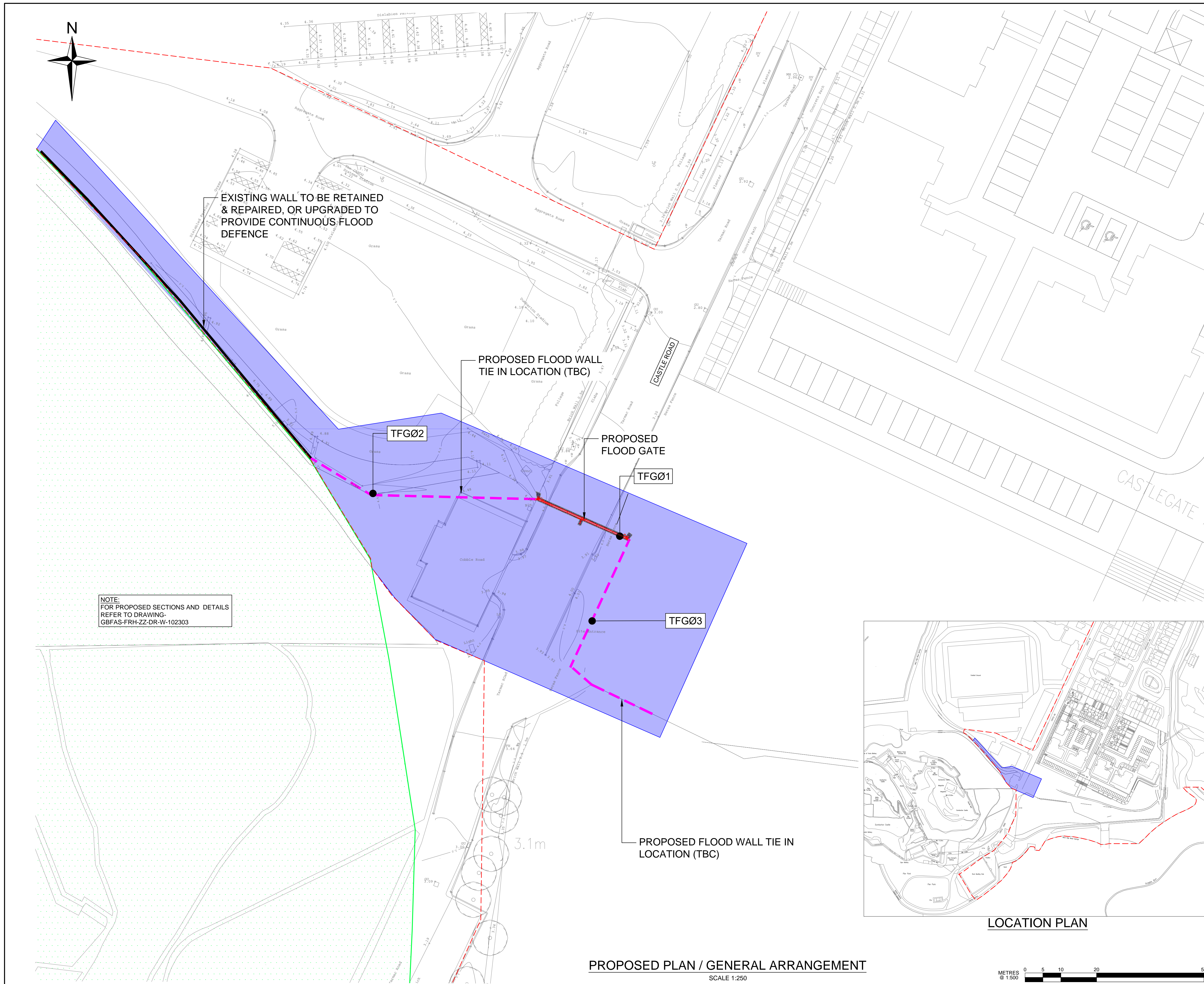
Project Title
Gruggies Burn
Flood Alleviation Scheme

Drawing Title
Existing Plan / General Arrangement
Flood Gate

Drawn SM	Date 15-03-24	Designed LD	Date 15-03-24
Checked SRB	Date 15-03-24	Approved SJGS	Date 15-03-24

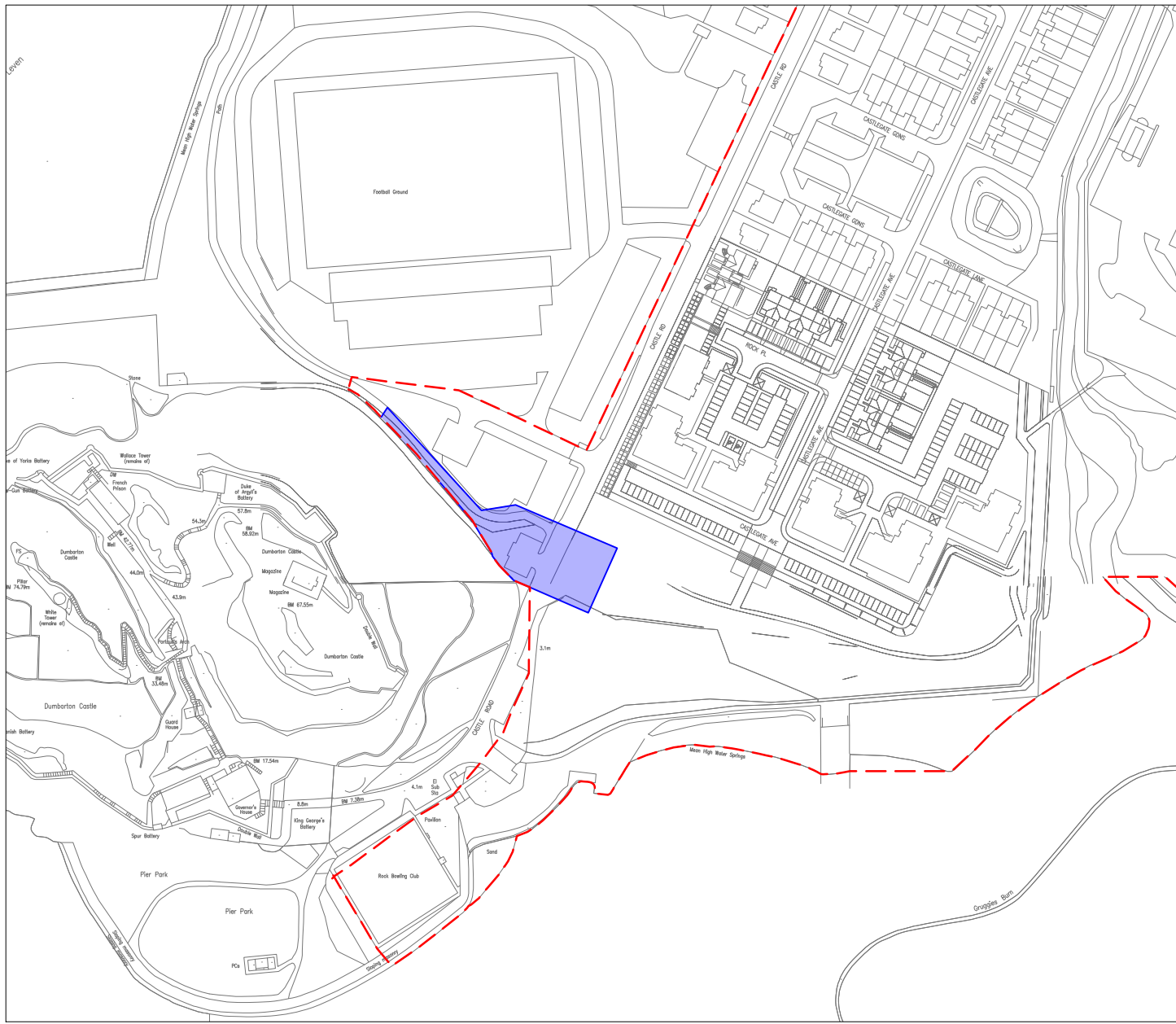
Size A1	Scale 1:250	Fairhurst Ref 153386-PW-2301
------------	----------------	---------------------------------

Drawing Number GBFAS-FRH-ZZ-DR-W-102301	Status S2	Revision P01.2
--	--------------	-------------------

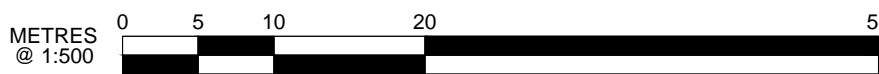


NOTE:
FOR PROPOSED SECTIONS AND DETAILS
REFER TO DRAWING-
GBFAS-FRH-ZZ-DR-W-102303

PROPOSED PLAN / GENERAL ARRANGEMENT
SCALE 1:250



LOCATION PLAN



DO NOT SCALE FROM THIS DRAWING

SAFETY HEALTH AND ENVIRONMENTAL INFORMATION

In addition to the hazard/risks normally associated with the types of work detailed on this drawing, note the following risks and information.

Risks listed here are not exhaustive.
Refer to 153386/DAF/001 for full list of hazards associated with construction.

CONSTRUCTION

1.RESTRICTED SITE

2.INTERFACE WITH THE PUBLIC

3.NEAR TO HIGHWAYS

4.NEAR TO RAILWAYS

5.NEAR TO WATERWAYS

6.OVERHEAD CABLES (OLE)

MAINTENANCE AND INSPECTION

RESIDUAL DESIGN RISKS

For information relating to use, cleaning and maintenance refer to the Health and Safety file.

It is assumed that all works will be carried out by a competent contractor working, where appropriate, to an approved method statement.

This plan is based on the Ordnance Survey map with the permission of the controller of HMSO, Crown Copyright. Unauthorised reproduction infringes Crown Copyright and may lead to prosecution or civil proceedings.

Legend:

Area covered by design

Scheme Boundary

Existing wall

Scheduled monument boundary

Flood gate

Flood wall

Operation Reference

P01.2	20-03-24	SECOND ISSUE	SM	SRB	SJGS
P01.1	15-03-24	FIRST ISSUE	SM	SRB	SJGS
Rev	Date	Description	Drawn	Chkd	Appd

For Information

West
Dunbartonshire
COUNCIL

Balfour Beatty FAIRHURST

SCAPE SCOTLAND
CIVIL ENGINEERING

Project Title

Gruggies Burn
Flood Alleviation Scheme


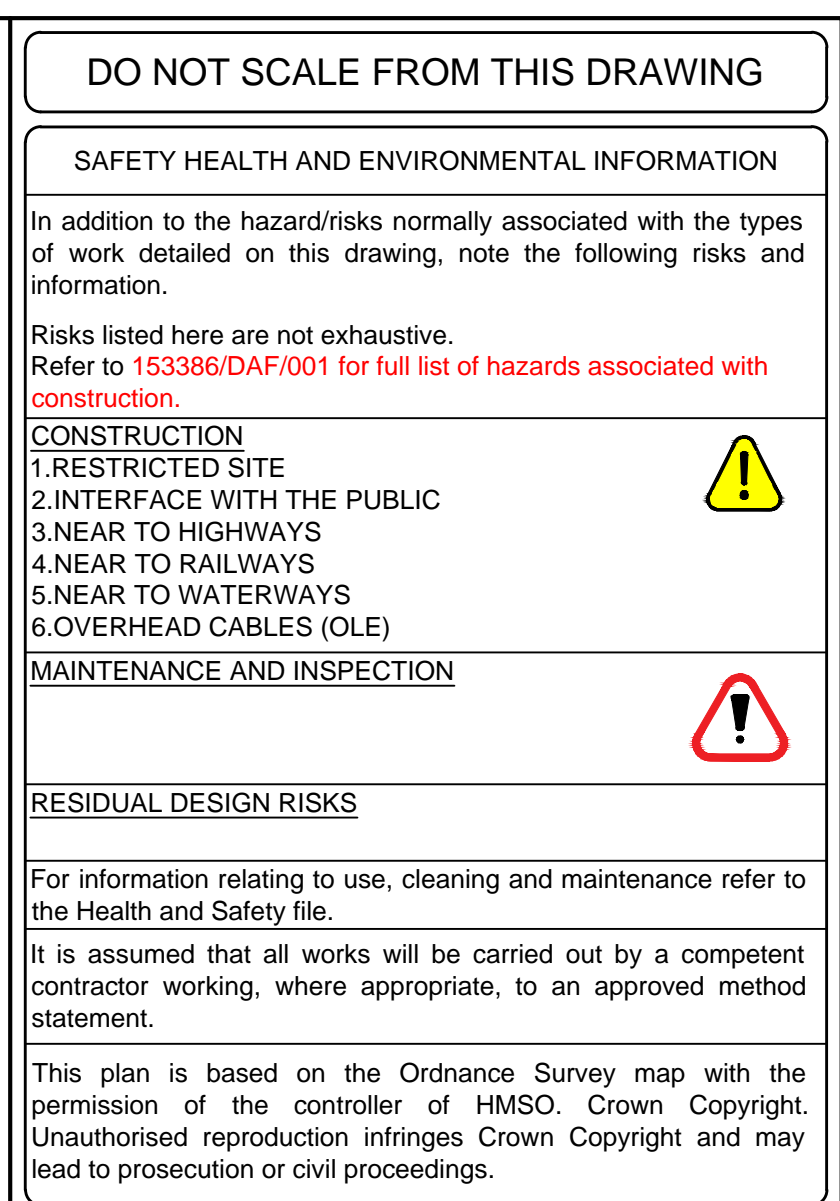
Drawing Title

Proposed Plan / General Arrangement
Flood Gate

Drawn	Date	Designed	Date
SM	15-03-24	LD	15-03-24
Checked	Date	Approved	Date
SRB	15-03-24	SJGS	15-03-24

Size	Scale	Fairhurst Ref
A1	1:250	153386-PW-2302

Drawing Number	Status	Revision
GBFAS-FRH-ZZ-DR-W-102302	S2	P01.2



Drawing Status

For Information

Project Title				
Gruggies Burn Flood Alleviation Scheme				
Drawing Title				
Flood Gate Details				
Drawn		Date	Designed	Date
SM		15-03-24	LD	15-03-24
Checked		Date	Approved	Date
SRB		15-03-24	SJGS	15-03-24
Size	Scale	Fairhurst Ref		
A1	As Shown	153386-PW-2303		
Drawing Number			Status	Revision
GBFAS-FRH-ZZ-ZZ-DR-W-102303			S2	P01.2

